




THE CURRENT WEATHER REPORT LIVE FROM TYROL

WEATHER IN SERFAUS-FISS-LADIS

Your holiday is approaching swiftly and the anticipation is growing. The first question that comes to mind: How is the weather going to be in the Alps of Serfaus-Fiss-Ladis? All current weather data and daily trends, including forecast for the upcoming days, are available at a glance now!





today, Saturday 04.05.2024

First, the air pressure differences will only be small, so daytime effects will dominate. Therefore, the sun will shine intermittently on Sunday. However, later in the day, isolated rain showers or thunderstorms cannot be ruled out. At the beginning of the week, a low-pressure system along with its bad weather front will approach from France. Initially, it will be slightly foehn-like, and the sun will have more chances. However, the risk of rain will increase on Monday, and by Tuesday, there will be more showers, and it will become slightly cooler. Subsequently, the low-pressure system will move further south, distancing itself from us. However, until Wednesday, the weather will remain unsettled, with the risk of showers, especially in the afternoon hours, still elevated. In the second half of the week, the air pressure will rise, stabilizing our weather, at least temporarily. Therefore, the sun should shine longer, even at quite pleasant temperatures.

3° min. zero degree level hours of sunshine	15° max. 2700m 5	 morning risk of precipitation 20%	 midday risk of precipitation 20%	 afternoon risk of precipitation 30%
--	-------------------------------	---	---	---

last update: 04.05.2024 15:35

Weather forecast

 Sunday 05.05.2024 5° min. zero degree level hours of sunshine	 Monday 06.05.2024 7° min. zero degree level hours of sunshine	 Tuesday 07.05.2024 6° min. zero degree level hours of sunshine	 Wednesday 08.05.2024 5° min. zero degree level hours of sunshine
17° max. 3000m 5	15° max. 3000m 4	10° max. 2500m 2	11° max. 2600m 4